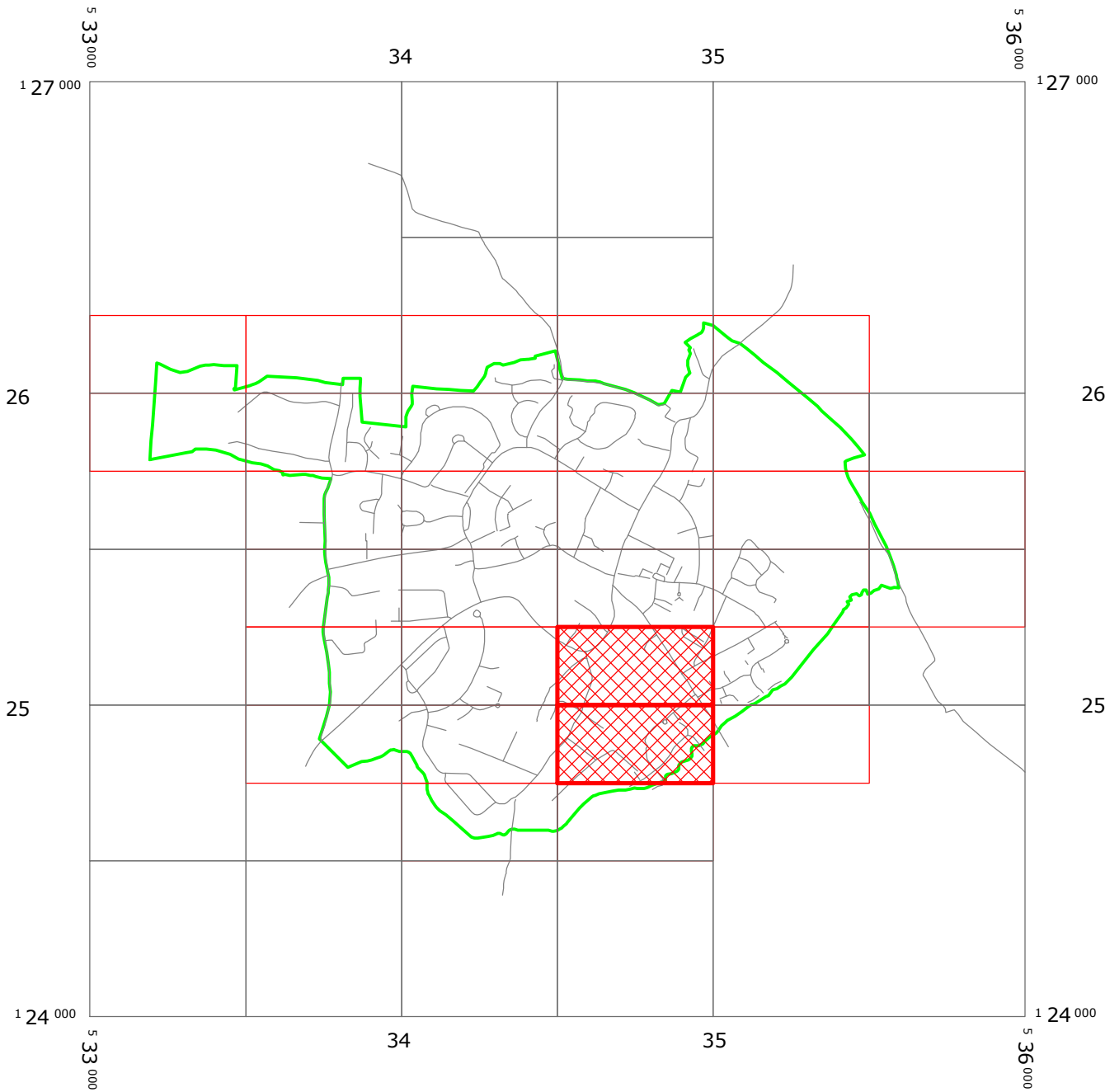







WEST SUSSEX COUNTY COUNCIL
((MID SUSSEX DISTRICT) (PARKING PLACES AND TRAFFIC REGULATION)
(CONSOLIDATION No.2) ORDER 2006)
(LINDFIELD: BACKWOODS LANE AMENDMENT)
ORDER 2015

LINDFIELD: LOCATION OF WAITING RESTRICTIONS



KEY:

-  OS TILE GRID
-  PARKING TILE GRID
-  LOCATION OF WAITING RESTRICTIONS
-  PARISH BOUNDARY
-  ROAD NETWORK




West Sussex County Council
 Communities & Infrastructure
 The Grange
 Tower Street
 Chichester
 West Sussex
 PO19 1RH

WEST SUSSEX COUNTY COUNCIL ((MID SUSSEX DISTRICT)
 (PARKING PLACES AND TRAFFIC REGULATION)
 (CONSOLIDATION No.2) ORDER 2006)
 (LINDFIELD: BACKWOODS LANE AMENDMENT) ORDER 2015

LOCATION OF WAITING RESTRICTIONS

Reproduced from or based upon 2013 Ordnance Survey material with permission of the Controller of HMSO
 (c) Crown Copyright reserved. Unauthorised reproduction infringes Crown copyright and may lead to
 prosecution or civil proceedings West Sussex County Council Licence No. 100023447



SCALE: 1:20,000
DATE: 12/10/2015

Key for Waiting Restrictions

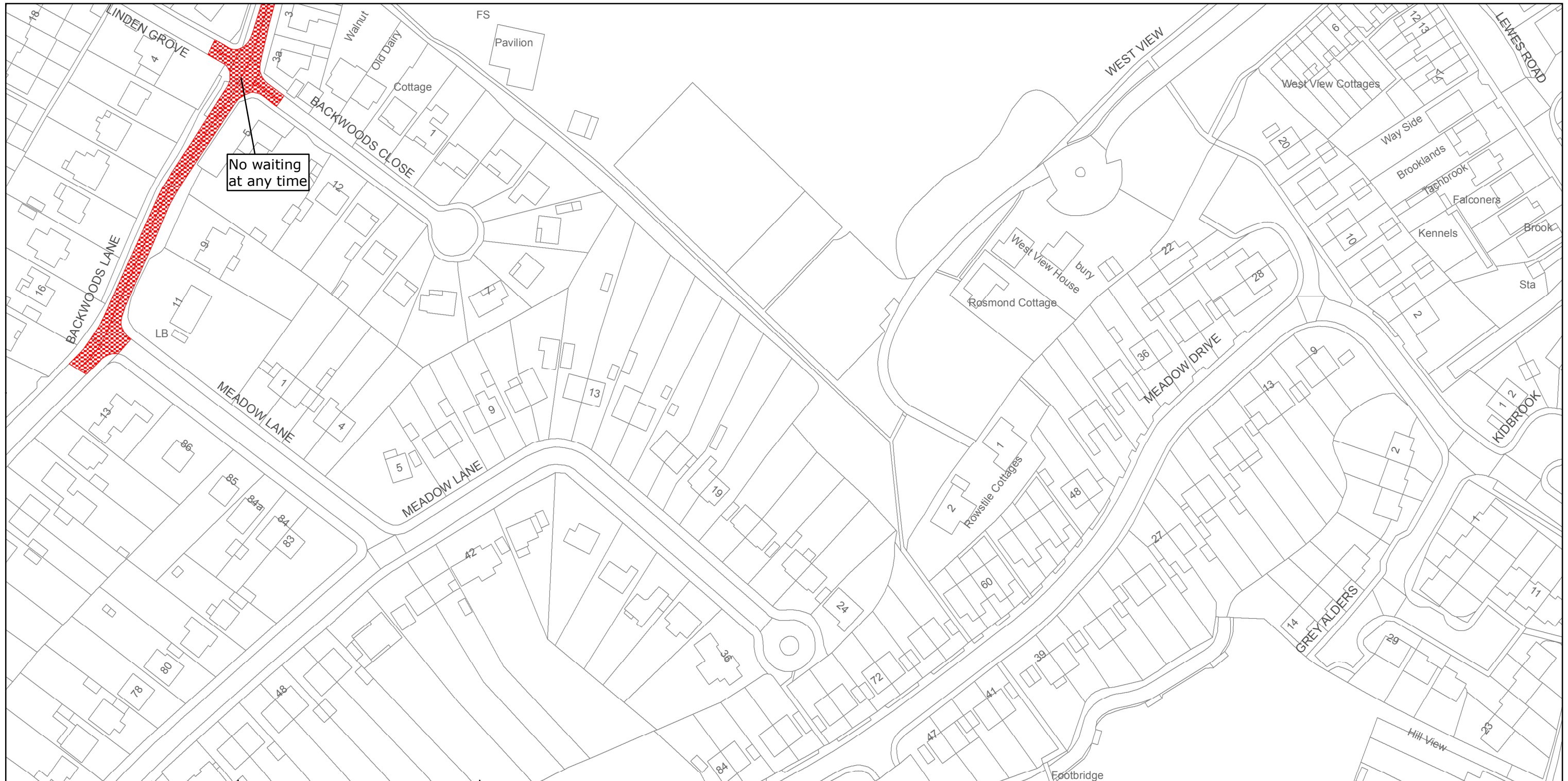
All areas over which the provision of the orders apply are defined by the shaded areas as shown on the following plans plus a contiguous area not indicated on the plans of verge and/or footway between the carriageway edge and the highway boundary. The plans in this schedule are based upon grid references of the Ordnance Survey National Grid defined by the OSGB 36 triangulation.

Prohibition of waiting at any time

101  check No waiting at any time

Clearways (yellow 255-255-0)

1100  usgs503 School Keep Clear-No stopping at any time



No waiting
at any time



West Sussex County Council
Highways & Transport
The Grange
Tower Street
Chichester
West Sussex
PO19 1RH

MID SUSSEX DISTRICT: LINDFIELD
WAITING RESTRICTIONS

TILE REF NO:
TQ3424NEN

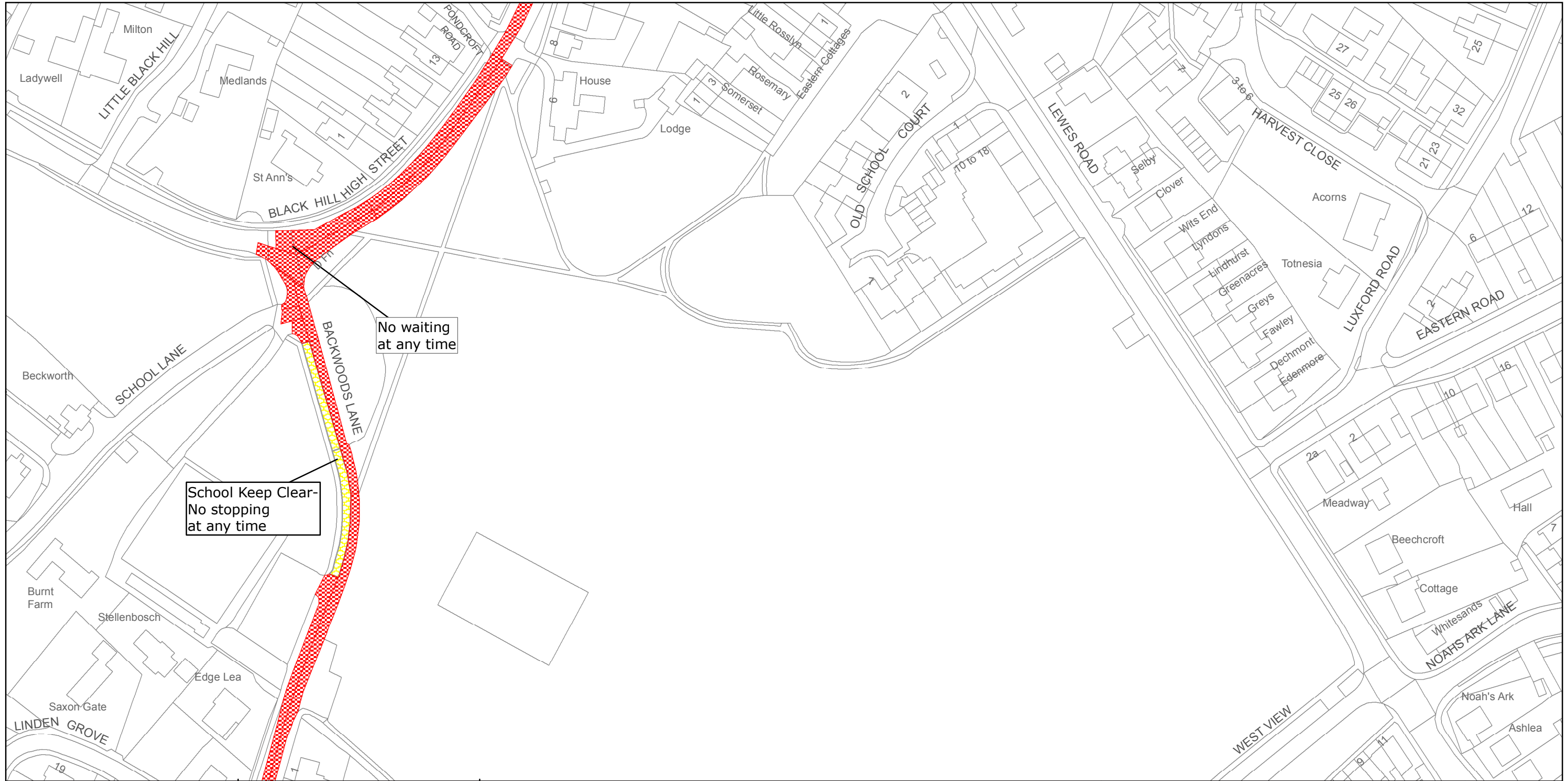
SHEET ISSUE NO 1
SHEET ACTIVE FROM - 12/10/2015



SCALE:
1:1250

at A3 size

Reproduced from or based upon 2013 Ordnance Survey material with permission of the Controller of HMSO (c) Crown Copyright reserved.
Unauthorised reproduction infringes Crown copyright and may lead to prosecution or civil proceedings West Sussex County Council Licence No. 100023447



West Sussex County Council
 Highways & Transport
 The Grange
 Tower Street
 Chichester
 West Sussex
 PO19 1RH

MID SUSSEX DISTRICT: LINDFIELD
 WAITING RESTRICTIONS

TILE REF NO:
 TQ3425SES

SHEET ISSUE NO 4
 SHEET ACTIVE FROM - 12/10/2015



SCALE:
 1:1250

at A3 size

Reproduced from or based upon 2013 Ordnance Survey material with permission of the Controller of HMSO (c) Crown Copyright reserved.
 Unauthorised reproduction infringes Crown copyright and may lead to prosecution or civil proceedings West Sussex County Council Licence No. 100023447